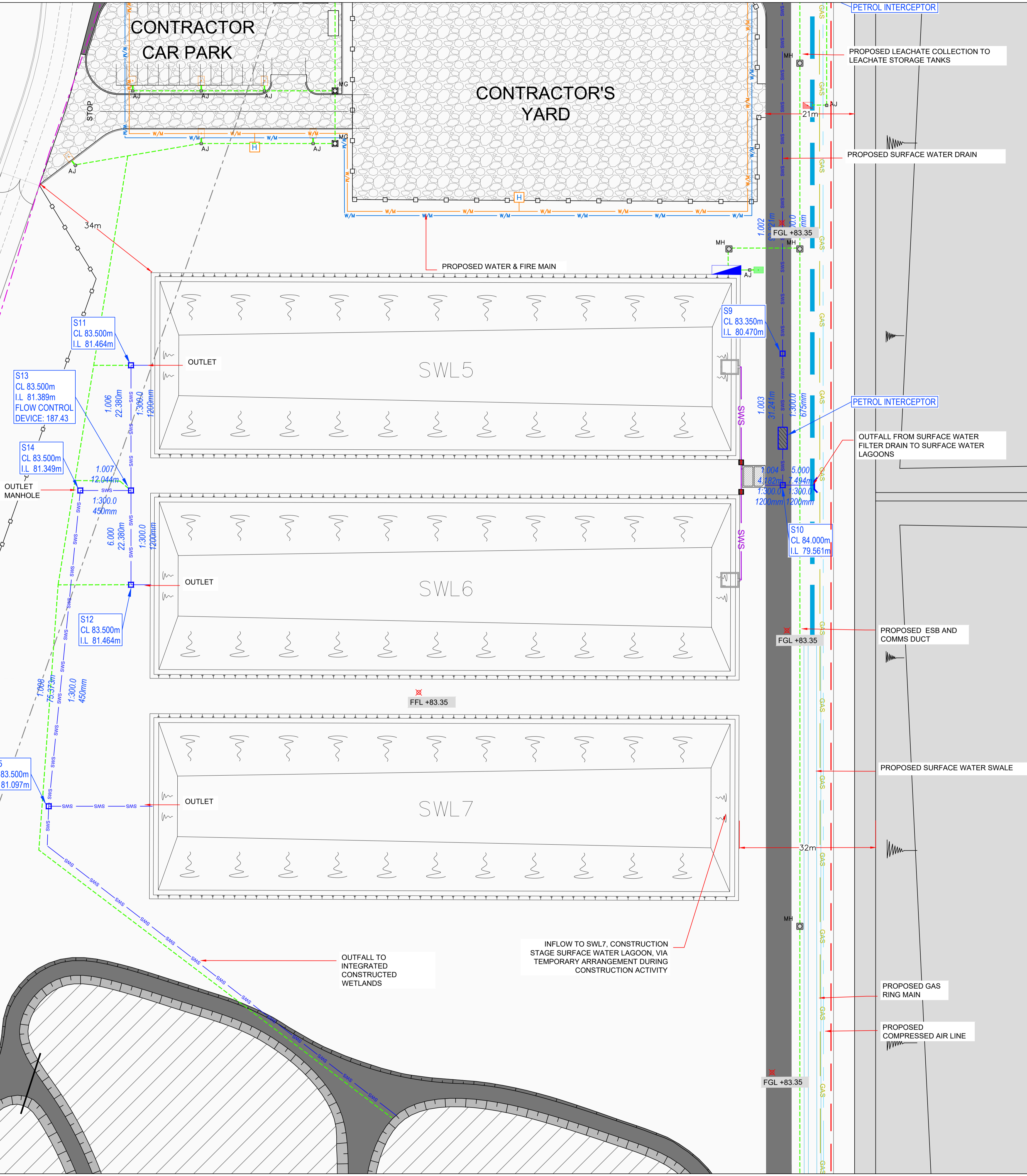
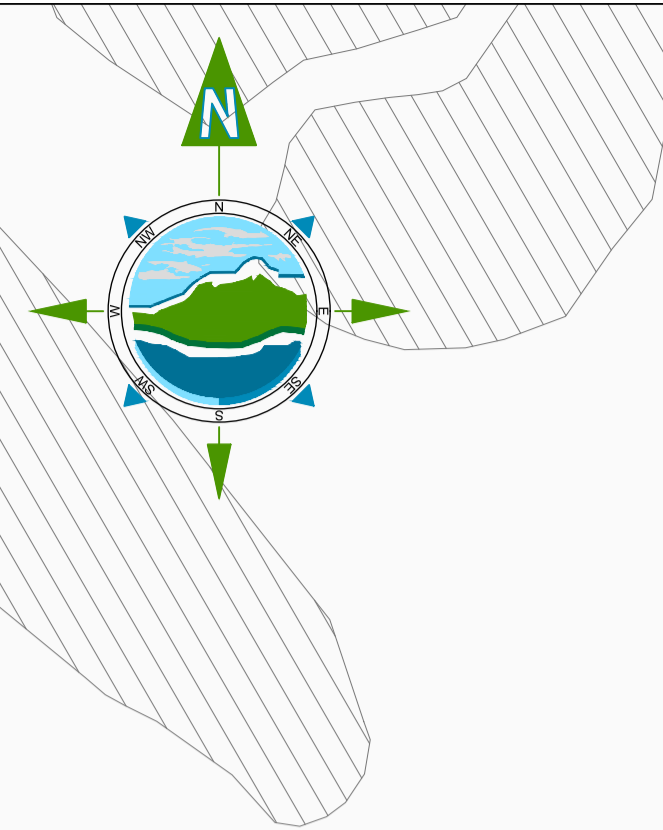


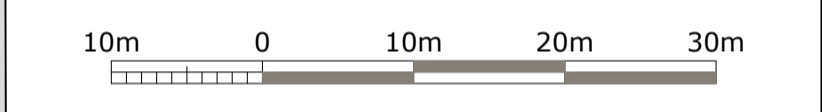
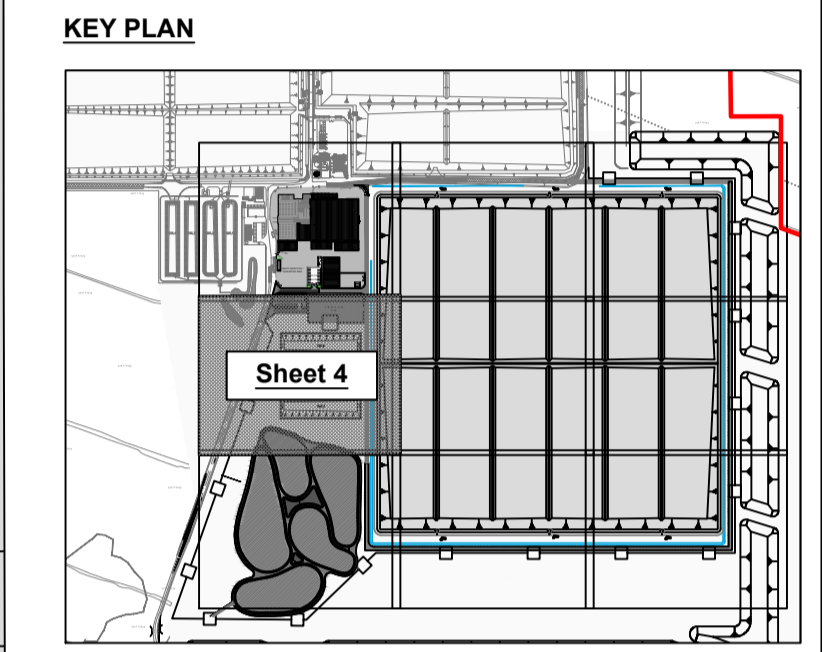
**NOTES:**

1. FIGURED DIMENSIONS ONLY TO BE TAKEN FROM THIS DRAWING.
2. ALL DRAWINGS TO BE CHECKED BY THE CONTRACTOR ON SITE.
3. ENGINEER/EMPLOYERS REPRESENTATIVE, AS APPROPRIATE, TO BE INFORMED BY THE CONTRACTOR OF ANY DISCREPANCIES BEFORE ANY WORK COMMENCES.
4. THE CONTRACTOR SHALL UNDERTAKE A THOROUGH CHECK FOR THE ACTUAL LOCATION OF ALL SERVICES/UTILITIES, ABOVE AND BELOW GROUND, BEFORE ANY WORK COMMENCES.
5. ALL LEVELS SHOWN RELATE TO ORDNANCE SURVEY DATUM AT MALIN HEAD.



**GENERAL LEGEND**

BORD NA MÓNA OWNERSHIP BOUNDARY	APPLICATION BOUNDARY
PROPOSED SURFACE WATER SWALE	PROPOSED SURFACE WATER FILTER DRAIN
PROPOSED FOUL GRAVITY MAIN	PROPOSED FOUL RISING MAIN
PROPOSED SURFACE WATER NETWORK SWS	PROPOSED LEACHATE COLLECTION NETWORK
PROPOSED WATERMAIN	PROPOSED FIREMAIN
PROPOSED UNDERGROUND CABLE DIVERSION	PROPOSED GAS RING MAIN
PROPOSED ESB & COMMS DUCT	PROPOSED HYDRANT



Rev	Date	Description	By	Chkd.
A	26.04.23	PLANNING ISSUE	MN	RH

Client: **Bord na Móna**

Project: **DREHID WASTE MANAGEMENT FACILITY FURTHER DEVELOPMENT**

Title: **DRAINAGE & UTILITIES LAYOUT PLAN - Sheet 4 of 9 -**

Scale @ A1: **1:500**

Prepared by: **M. Nolan** | Checked: **R. Hunt** | Date: **November 22**

Project Director: **S. Tinnelly**

Drawing Status: **Planning**

**TOBIN**  
CONSULTING ENGINEERS

Block 10-4, Blanchardstown Corporate Park, Dublin 15, Ireland.  
tel: +353-(0)1-8030406  
fax: +353-(0)1-8030409  
e-mail: dublin@tobin.ie  
www.tobin.ie

Drawing No.: **11290-2019** | Revision: **A**